

© Mountford Pigott LLP 2012
 Reproduction in whole or in part by any means is prohibited without the prior permission of Mountford Pigott LLP.

This drawing is only to the stated scale if it is printed correctly. MFLPLP cannot accept responsibility for the incorrect scaling of drawings printed by third parties.

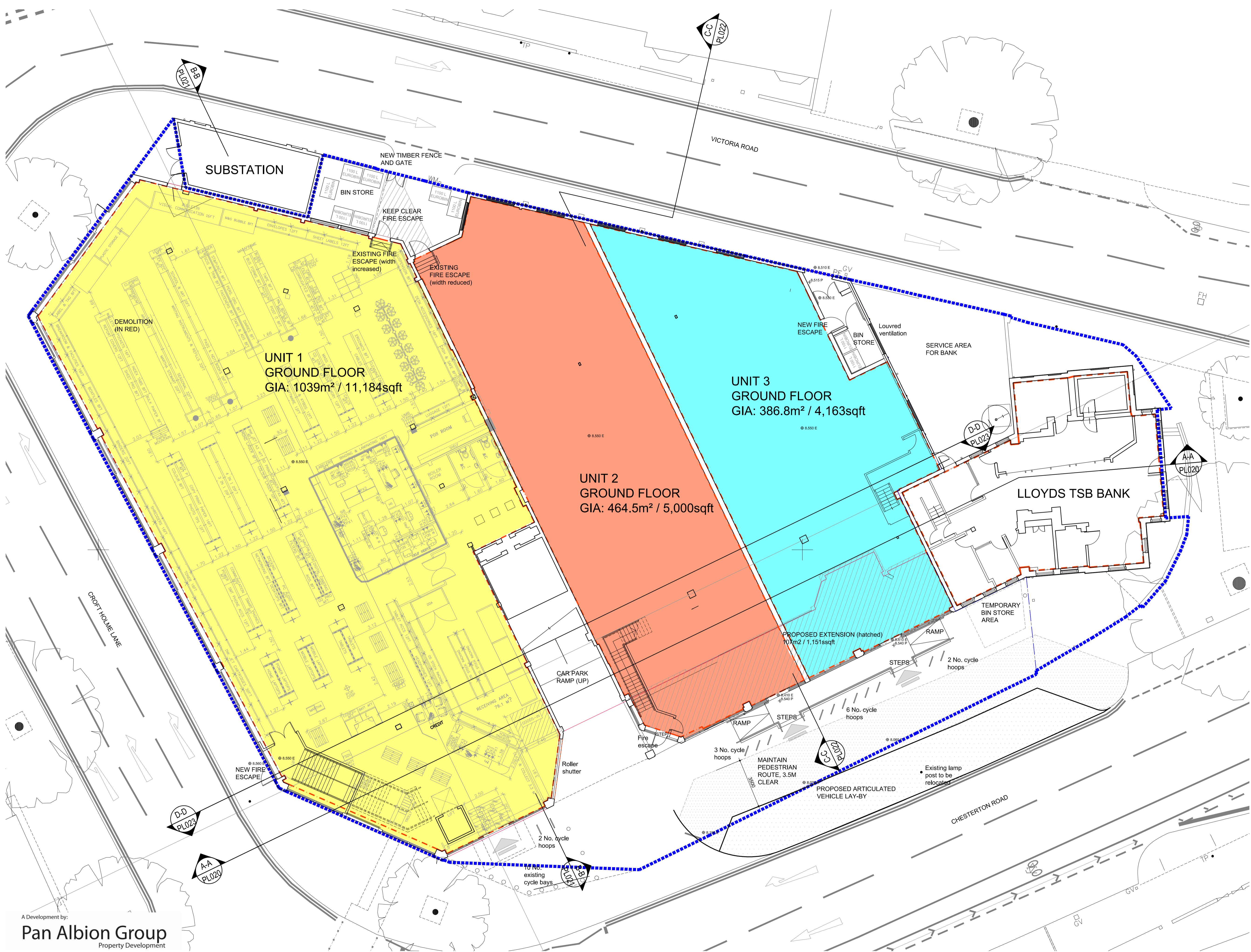
All dimensions are in mm unless otherwise stated.

If this drawing forms part of an application for planning permission on behalf of the applicant named below, it shall not be used for any other purpose without the express permission of Mountford Pigott LLP.

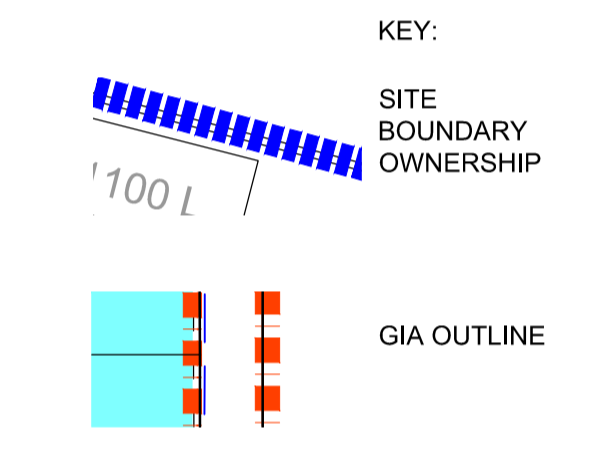
This drawing may incorporate information from other professionals. Mountford Pigott LLP cannot accept responsibility for the integrity and accuracy of such information. Any clarification and/or additions that are required appertaining to such information should be sought from the relevant professional or their appointment representative as listed below.

LIST OF INFORMANTS:
 CSL SURVEYS, DRG NO 16811R 01
 CSL SURVEYS, DRG NO 16313RB 01
 INFORMANT 3
 INFORMANT 4
 INFORMANT 5

REVISIONS:
 FOR PLANNING 26.03.14 SN A
 PLANNING APPLICATION 01.04.14 SN B



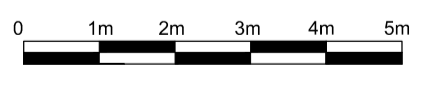
This drawing contains critical information in colour. To ensure this information is legible, only print or copy this drawing in full colour.



AREA SCHEDULE:

	Ground sqm/sqft	First sqm/sqft
Unit 01	1039/11,184	188.3/2026
Unit 02	464.5/5,000	117.2/1261
Unit 03	386.8/4,163	89.8/966

Cycles
 Staples existing 10 no (retained)
 Proposed 13no hoops/26 spaces



A Development by:
Pan Albion Group
 Property Development

CHESTERTON ROAD, CAMBRIDGE

MountfordPigott
 Architecture Masterplanning Design

**PROPOSED
 GROUND FLOOR PLAN
 1583-PL011 B**

1:125 @ A1:1:250@A3 28.08.13
 DRAWN BY SN